



Tredomen House  
Tredomen Park  
Tredomen  
Ystrad Mynach  
Hengoed  
CF82 7WF



Tŷ Tredomen  
Parc Tredomen  
Tredomen  
Ystrad Mynach  
Hengoed  
CF82 7WF

VALID PLANNING APPLICATIONS RECEIVED UP TO 11 October 2023  
Applications can be viewed online at: <https://planningonline.caerphilly.gov.uk>



Comments can be made via Public Access or via email to: [planning@caerphilly.gov.uk](mailto:planning@caerphilly.gov.uk)

<b>Case Ref.</b>	<b>23/0506/FULL</b>	<b>Site Area:</b>	<b>95m<sup>2</sup></b>
<b>Location:</b>	<b>The Stables Rear Of West Lodge Ruperra Castle Estate Rudry Road To Craig Llan Rudry</b> (UPRN 000043085458)		
<b>Proposal:</b>	Erect a new, detached stable block to house three horses and associated tack, feed, bedding, hay and related equestrian equipment.		
<b>Case Officer:</b>	Chantalle Lamnea	☎ 07874 641747	✉ lamnec@caerphilly.gov.uk
<b>Ward:</b>	Machen And Rudry	<b>Map Ref:</b>	321650 (E) 186181 (N)
<b>Community Council:</b>	Draethen, Waterloo & Rudry Comm Council		<b>Expected Decision Level:</b> Delegated
<b>Case Ref.</b>	<b>23/0614/RET</b>	<b>Site Area:</b>	<b>1451m<sup>2</sup></b>
<b>Location:</b>	<b>To Me To You - Removals Blackbrook Road Caerphilly</b> (UPRN 000043179326)		
<b>Proposal:</b>	Retain steel shipping containers		
<b>Case Officer:</b>	Emile Braithwaite	☎ 07850 916860	✉ braite@caerphilly.gov.uk
<b>Ward:</b>	St Martins	<b>Map Ref:</b>	314050 (E) 185822 (N)
<b>Community Council:</b>	Caerphilly Town Council		<b>Expected Decision Level:</b> Delegated



<b>Case Ref.</b>	<b>23/0620/COU</b>	<b>Site Area:</b>	<b>136m<sup>2</sup></b>
<b>Location:</b>	<b>Elliott Stores 16 Elliot Street Elliot's Town New Tredegar NP24 6DP</b> (UPRN 000043168120)		
<b>Proposal:</b>	Change the use from A1 (Retail) to A3 (Restaurant/Hot Food Takeaway) including fitting of external mechanical ventilation flue to the rear		
<b>Case Officer:</b>	Joe Simmons	☎ 07874 641751	✉ simmoj1@caerphilly.gov.uk
<b>Ward:</b>	New Tredegar	<b>Map Ref:</b>	314976 (E) 202643 (N)
<b>Community Council:</b>	New Tredegar Community Council	<b>Expected Decision Level:</b>	Delegated
<b>Case Ref.</b>	<b>23/0644/COU</b>	<b>Site Area:</b>	<b>33m<sup>2</sup></b>
<b>Location:</b>	<b>2 Tynewydd Terrace Newbridge Newport NP11 4LU</b> (UPRN 000043016245)		
<b>Proposal:</b>	Change the use from barbers shop (A1) to viewing room for funeral directors (A1 Use)		
<b>Case Officer:</b>	Emile Braithwaite	☎ 07850 916860	✉ braite@caerphilly.gov.uk
<b>Ward:</b>	Newbridge	<b>Map Ref:</b>	320865 (E) 196844 (N)
<b>Community Council:</b>	Not Applicable	<b>Expected Decision Level:</b>	Delegated
<b>Case Ref.</b>	<b>23/0663/NOTT</b>	<b>Site Area:</b>	<b>8m<sup>2</sup></b>
<b>Location:</b>	<b>Communication Mast 11283 Pandy Lane Llanbradach</b> (UPRN 000043164701)		
<b>Proposal:</b>	Install a new sharable 25.0m lattice mast and the installation base station, 2.4m high palisade fencing, 6no. operator cabinets, no.2 dishes, 6no. antennas 1 no. electrical metre cabinet and ancillary development		
<b>Case Officer:</b>	Bridget Jones-Crabtree	☎ 07850 916850	✉ jonesbas@caerphilly.gov.uk
<b>Ward:</b>	Bedwas And Trethomas	<b>Map Ref:</b>	315263 (E) 190015 (N)
<b>Community Council:</b>	Bedwas Trethomas & Machen Community Council	<b>Expected Decision Level:</b>	Delegated



<b>Case Ref.</b>	<b>23/0665/HH</b>	<b>Site Area:</b>	<b>287m<sup>2</sup></b>
<b>Location:</b>	<b>1 Ford Road Fleur-de-lis Blackwood NP12 3XS</b> (UPRN 000043043825)		
<b>Proposal:</b>	Erect single storey side extension		
<b>Case Officer:</b>	Abbie-Jane Stokes	 07907 574195	 stokea@caerphilly.gov.uk
<b>Ward:</b>	Cefn Fforest And Pengam	<b>Map Ref:</b>	315425 (E) 196866 (N)
<b>Community Council:</b> Not Applicable		<b>Expected Decision Level:</b>	Delegated



<b>Case Ref.</b>	<b>23/0668/TPO</b>	<b>Site Area:</b>	<b>43m<sup>2</sup></b>
<b>Location:</b>	<b>10 Coed Y Bryn Blackwood NP12 1HA</b> (UPRN 000043077041)		
<b>Proposal:</b>	Carry out tree works on T1 3050 East Oak Tree - Reduce up to 1.5m, T2 3051 West Oak Tree - Reduce up to 1.5-2m, T3 Southwest - Reduce by maximum of 2m (Tree Preservation Order 66/72/MCC)		
<b>Case Officer:</b>	Joshua Burrows	 07874 641749	 burroj1@caerphilly.gov.uk
<b>Ward:</b>	Blackwood	<b>Map Ref:</b>	316670 (E) 196695 (N)
<b>Community Council:</b> Blackwood Town Council		<b>Expected Decision Level:</b>	Delegated

<b>Case Ref.</b>	<b>23/0669/FULL</b>	<b>Site Area:</b>	<b>1531m<sup>2</sup></b>
<b>Location:</b>	<b>Wern Park Wern Crescent Nelson</b> (UPRN 000043169295)		
<b>Proposal:</b>	Erect covered spectator seating, gabion baskets to retain adjacent land and associated works		
<b>Case Officer:</b>	Joshua Burrows	 07874 641749	 burroj1@caerphilly.gov.uk
<b>Ward:</b>	Nelson	<b>Map Ref:</b>	311759 (E) 195524 (N)
<b>Community Council:</b> Nelson Community Council		<b>Expected Decision Level:</b>	Delegated

<b>Case Ref.</b>	<b>23/0683/RET</b>	<b>Site Area:</b>	<b>214m<sup>2</sup></b>
<b>Location:</b>	<b>20 Brynhyfryd Terrace Machen Caerphilly CF83 8PZ</b> (UPRN 000043062078)		
<b>Proposal:</b>	Retain and complete the erection of a 2m high fence/gate boundary enclosure and front elevation patio doors		
<b>Case Officer:</b>	Bridget Jones-Crabtree	 07850 916850	 jonesbas@caerphilly.gov.uk
<b>Ward:</b>	Machen And Rudry	<b>Map Ref:</b>	320929 (E) 189415 (N)
<b>Community Council:</b>	Bedwas Trethomas & Machen Community Council	<b>Expected Decision Level:</b>	Delegated

<b>Case Ref.</b>	<b>23/0691/LA</b>	<b>Site Area:</b>	<b>62m<sup>2</sup></b>
<b>Location:</b>	<b>Trinity Fields School And Resource Centre Caerphilly Road Ystrad Mynach Hengoed CF82 7XW</b> (UPRN 000043020848)		
<b>Proposal:</b>	Erect a sprinkler tank, pump house and hydrant tank		
<b>Case Officer:</b>	Elizabeth Rowley	 07850 916862	 rowlee@caerphilly.gov.uk
<b>Ward:</b>	Ystrad Mynach	<b>Map Ref:</b>	314485 (E) 193997 (N)
<b>Community Council:</b>	Gelligaer Community Council	<b>Expected Decision Level:</b>	Delegated

A summary of the use classes order can be accessed via the following link:  
[Planning permission: use classes \(change of use\) | GOV.WALES](#)